




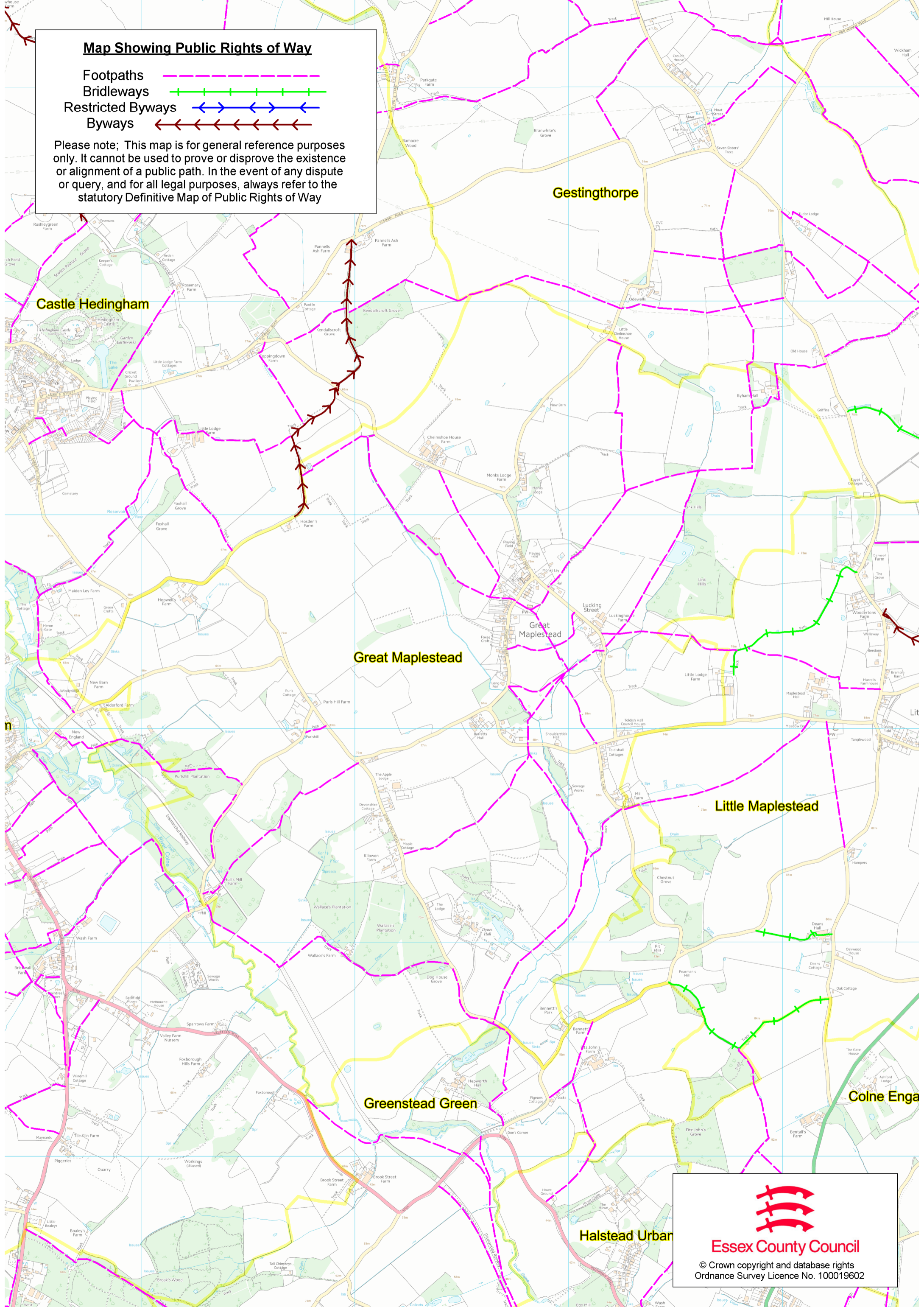


Map Showing Public Rights of Way

- Footpaths 
- Bridleways 
- Restricted Byways 
- Byways 

Please note; This map is for general reference purposes only. It cannot be used to prove or disprove the existence or alignment of a public path. In the event of any dispute or query, and for all legal purposes, always refer to the statutory Definitive Map of Public Rights of Way



Essex County Council
© Crown copyright and database rights
Ordnance Survey Licence No. 100019602