
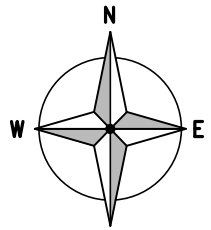


SITE LOCATION
(Scale 1:50000)

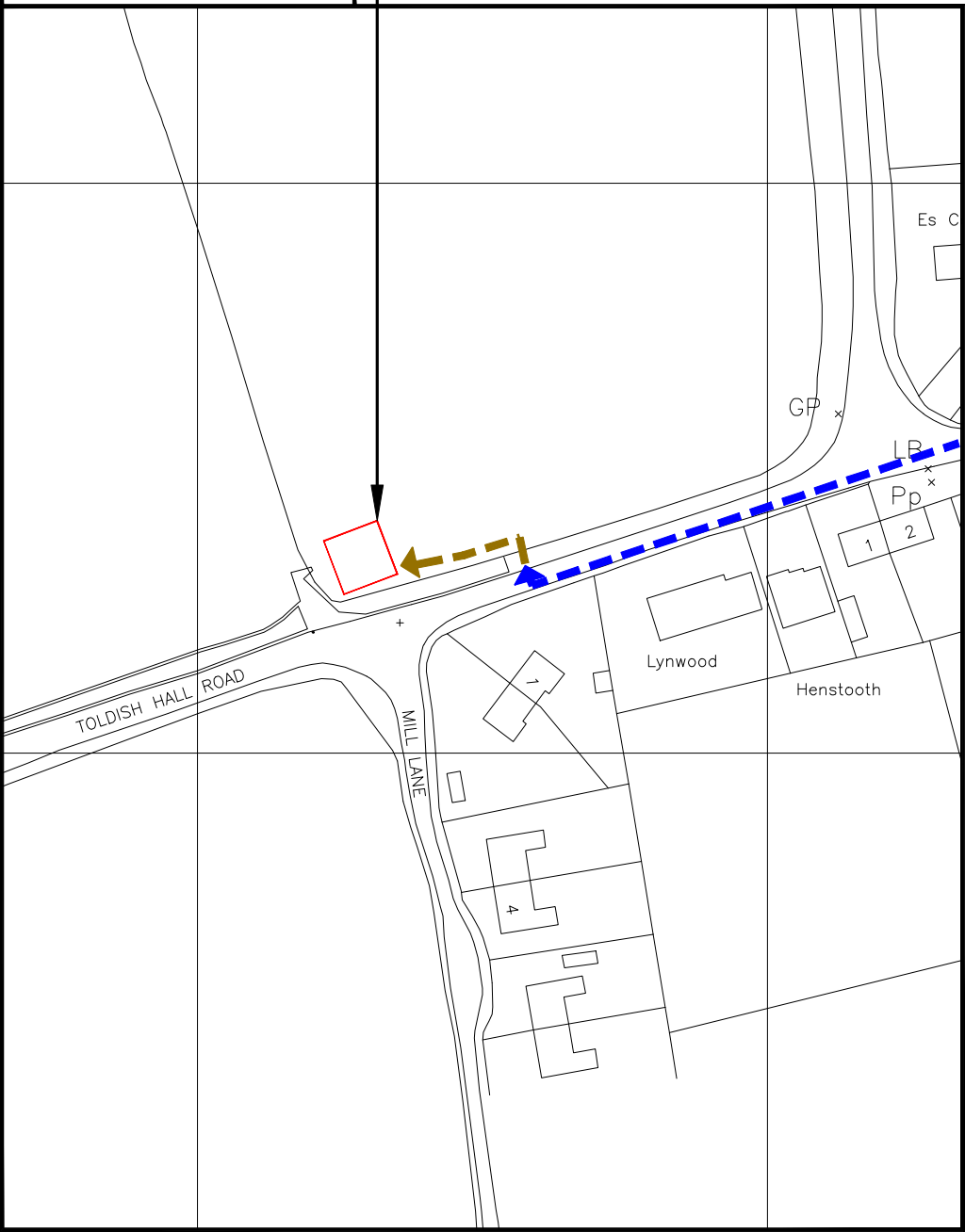
Ordnance Survey map extract
based upon Landranger map series
with the permission of the controller of
Her Majesty's Stationery Office
Licence No. 100024244
Crown copyright.



SITE PHOTOGRAPH



← = Site Access Route
← = Directions to Site



DETAILED SITE LOCATION
(Scale 1:1250)

Based upon Ordnance Survey map extract
with the permission of the Controller of
Her Majesty's Stationery Office.
Crown copyright.
Licence No. 100024244 Savills (UK) Ltd



ORIGINAL SCALE AT A3 – 1:1250

ALL DIMENSIONS IN METRES

ALL DIMENSIONS ARE IN mm UNLESS NOTED OTHERWISE

N.G.R | E: 581130 N: 233940

CONCESSION REQUIRED | NO

DIRECTIONS TO SITE:
FROM THE M11 J8, FOLLOW THE A120 TO
BRAINTREE. ON THE EASTERN SIDE OF
BRAINTREE, AT THE ROUNDABOUT JUNCTION
WITH THE A131 GO STRAIGHT ON TO JOIN
THAT ROAD. TURN RIGHT AT THE NEXT
ROUNDABOUT TO STAY ON THE A131.
FOLLOW FOR 5.8 MILES AND THEN TURN
LEFT WHERE SIGNED TOWARDS MAPLESTEAD.
AFTER 1.2 MILES TURN LEFT ONTO CHURCH
ROAD AND FOLLOW TO SITE.

NOTES:

B	Minor Amendments	BB	MA	07.09.20
A	Issued for Approval	ALC	MA	05.08.20
REV	MODIFICATION	BY	CH	DATE

NOKIA



WESSEX HOUSE, WIMBORNE,
DORSET, BH21 1PB
TEL: (01202) 856800
FAX: (01202) 856801

O₂

CTIL - BEACON

Cell Name | Opt.

TOLDISH HALL

–

Cell ID No

CTIL

TEF

VF

248858

086930

N/A

Site Address / Contact Details

TOLDISH HALL
TOLDISH HALL ROAD
GREAT MAPLESTEAD
ESSEX
CO9 2RB

Drawing Title:

SITE LOCATION MAPS

Purpose of issue:

PLANNING

Dwg
Rev:

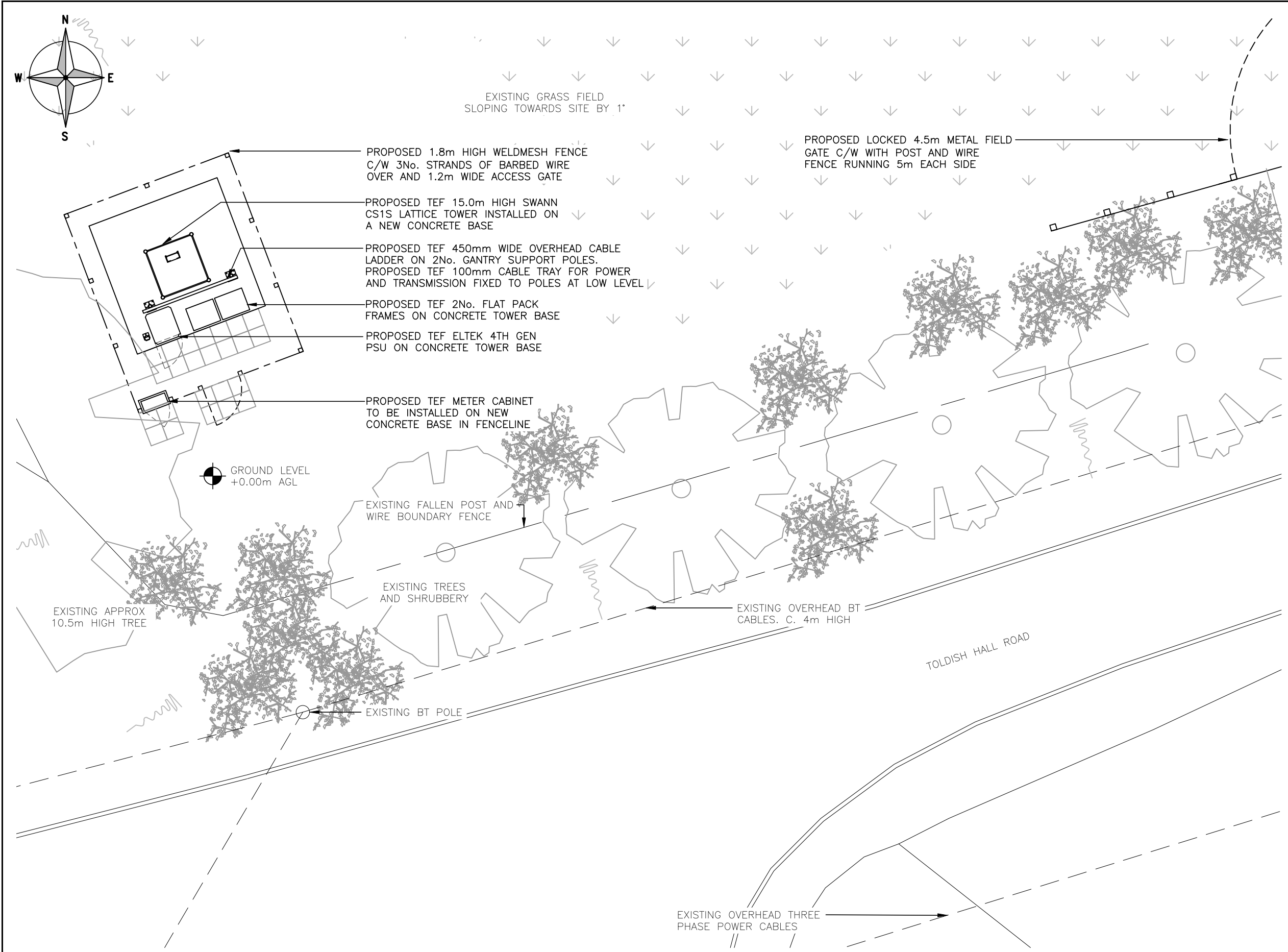
Drawing Number:

100

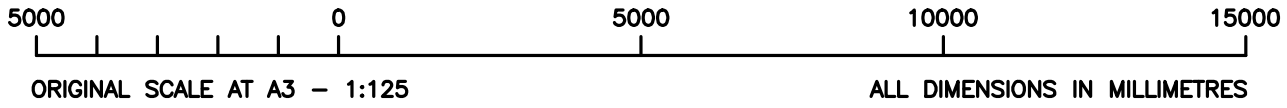
B

Scale: AS SHOWN | Sheet Size: A3 | Drawn: ALC | Date: 05.08.20 | Pack Issue:

Checked: MA | Date: 05.08.20 | Approved: MA | Date: 05.08.20 | B



PROPOSED SITE PLAN



The drawings comply with TEF & Vodafone Standard ICNIRP guidelines.
Designed in accordance with CORNERSTONE document: SDN0008

ALL DIMENSIONS ARE IN mm UNLESS NOTED OTHERWISE

N.G.R

E: 581130

N: 233940

CONCESSION REQUIRED

NO

NOTES:

B	Minor Amendments	BB	MA	07.09.20
A	Issued for Approval	ALC	MA	05.08.20
REV	MODIFICATION	BY	CH	DATE

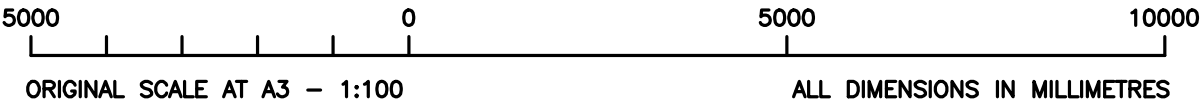
WESSEX HOUSE, WIMBORNE,
DORSET, BH21 1PB
TEL: (01202) 856800
FAX: (01202) 856801

CTIL - BEACON

Cell Name			Opt.	
TOLDISH HALL			-	
Cell ID No				
CTIL	TEF	VF		
248858	086930	N/A		
Site Address / Contact Details				
TOLDISH HALL TOLDISH HALL ROAD GREAT MAPLESTEAD ESSEX CO9 2RB				
Drawing Title: PROPOSED SITE PLAN				
Purpose of issue: PLANNING			Dwg Rev:	
Drawing Number: 201			B	
Scale: 1:125	Sheet Size: A3	Drawn: ALC	Date: 05.08.20	Pack Issue:
Checked: MA	Date: 05.08.20	Approved: MA	Date: 05.08.20	B

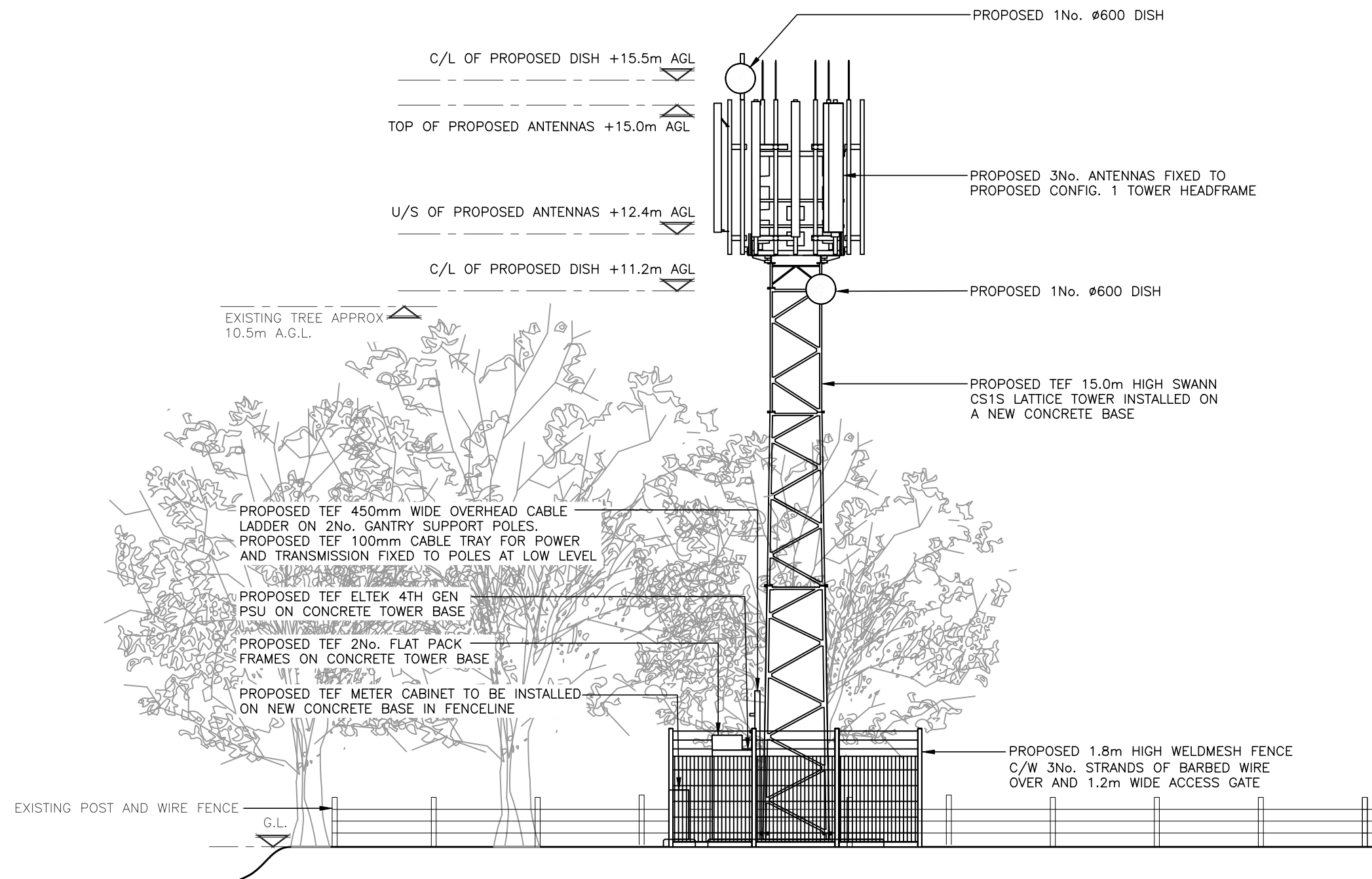


EXISTING EAST SITE ELEVATION

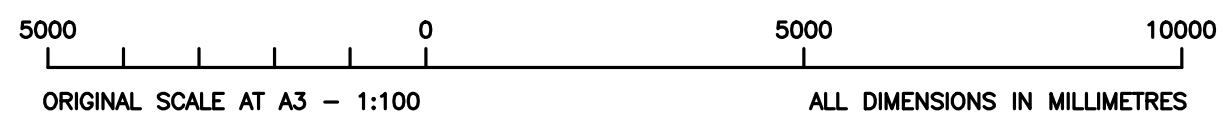


ALL DIMENSIONS ARE IN mm UNLESS NOTED OTHERWISE				
N.G.R	E: 581130	N: 233940		
CONCESSION REQUIRED			NO	
NOTES:				
</				

<div>NOKIA</div>				
<div><div></div><div>savills</div></div>		<div>WESSEX HOUSE, WIMBORNE, DORSET, BH21 1PB TEL: (01202) 856800 FAX: (01202) 856801</div>		
<div><div>O₂</div><div>CTIL - BEACON</div></div>				
Cell Name				Opt.
TOLDISH HALL				—
Cell ID No				
CTIL	TEF		VF	
248858	086930		N/A	
Site Address / Contact Details				
<div>TOLDISH HALL TOLDISH HALL ROAD GREAT MAPLESTEAD ESSEX CO9 2RB</div>				
Drawing Title: EXISTING SITE ELEVATION				
Purpose of issue: PLANNING				Dwg Rev:
Drawing Number: 300				A
Scale: 1:100	Sheet Size: A3	Drawn: ALC	Date: 05.08.20	Pack Issue:
Checked: MA	Date: 05.08.20	Approved: MA	Date: 05.08.20	B



PROPOSED EAST SITE ELEVATION



The drawings comply with TEF & Vodafone Standard ICNIRP guidelines.
Designed in accordance with CORNERSTONE document: SDN0008

ALL DIMENSIONS ARE IN mm UNLESS NOTED OTHERWISE				
N.G.R	E: 581130	N: 233940		
CONCESSION REQUIRED			NO	
NOTES:				
A	Issued for Approval		ALC	MA 05.08.20
REV	MODIFICATION		BY	CH DATE

WESSEX HOUSE, WIMBORNE, DORSET, BH21 1PB TEL: (01202) 856800 FAX: (01202) 856801		
 CTIL - BEACON		
Cell Name		Opt.
TOLDISH HALL		-
Cell ID No		
CTIL	TEF	VF
248858	086930	N/A
Site Address / Contact Details		
TOLDISH HALL TOLDISH HALL ROAD GREAT MAPLESTEAD ESSEX CO9 2RB		
Drawing Title: PROPOSED SITE ELEVATION		
Purpose of issue: PLANNING		Dwg Rev:
Drawing Number: 301		A
Scale: 1:100	Sheet Size: A3	Drawn: ALC
Checked: MA	Date: 05.08.20	Approved: MA
		Date: 05.08.20
		Pack Issue: B